






**KEY**

-  PEDESTRIAN FOOTWAY
-  CYCLE ROUTE
-  GRASS VERGE
-  Proposed controlled crossing points (i.e. has push buttons on signals to cross)
-  Uncontrolled crossing point

Rev	Description	Date	Drawn	Approved

**Sefton Council** 

Magdalen House, 30 Trinity Road, Bootle, Merseyside, L20 3NJ  
Tel: 0151 934 2000

LOCALITY SERVICES - COMMISSIONED

Scheme  
**A59 CORRIDOR IMPROVEMENTS**

Drawing Title  
**KENYONS LANE / NORTHWAY  
CYCLOPS JUNCTION**

Designed	Drawn	Checked	Date
			Oct 2024

Drawing No.	Rev	Scale
JA1436/SC/DR/02		nts@A4

© Crown Copyright and database rights 2024  
Ordnance Survey  
AC0000849965